

# Bell Wood

scale 1:10,000 contour interval 5m

MAGNETIC NORTH 2013



## Bellwood Semi-Permanent Course

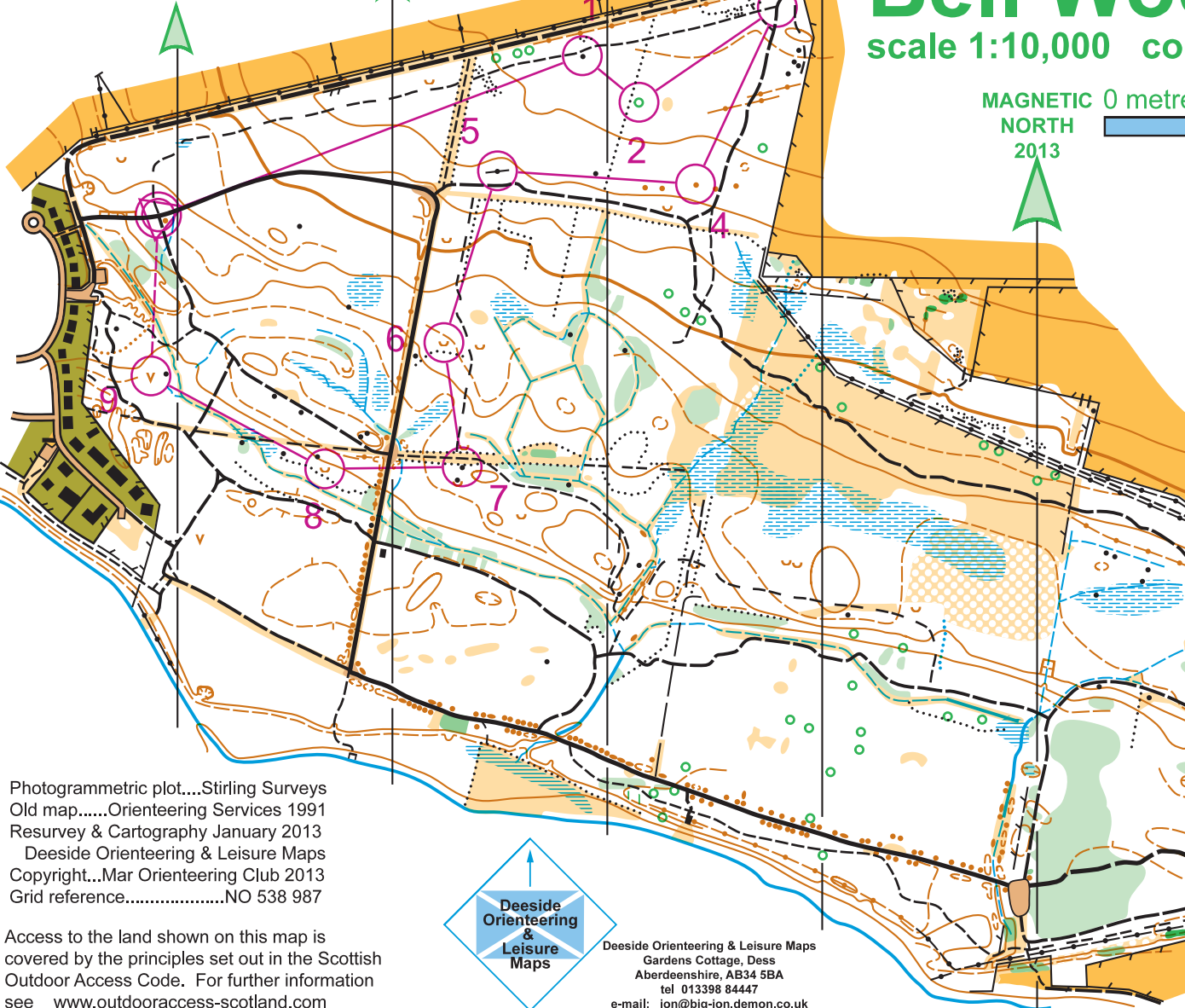

Medium 2.2 km

▷ Road Path Crossing

1	45	Boulder
2	46	Distinctive tree
3	48	Path Junction
4	47	Western Knoll, East side
5	40	Stone wall Ruined
6	39	Small depression
7	42	Boulder, North side
8	36	Small depression
9	33	Pit

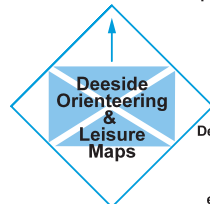
○ --- 175 m --- ▷

www.conges.net 9.1.5 MAROC  
Bellwood\_SPCourses



Photogrammetric plot....Stirling Surveys  
Old map.....Orienteering Services 1991  
Resurvey & Cartography January 2013  
Deeside Orienteering & Leisure Maps  
Copyright...Mar Orienteering Club 2013  
Grid reference.....NO 538 987

Access to the land shown on this map is covered by the principles set out in the Scottish Outdoor Access Code. For further information see [www.outdooraccess-scotland.com](http://www.outdooraccess-scotland.com)



Deeside Orienteering & Leisure Maps  
Gardens Cottage, Dess  
Aberdeenshire, AB34 5BA  
tel 013398 84447  
e-mail: [jon@big-jon.demon.co.uk](mailto:jon@big-jon.demon.co.uk)