

# Bell Wood

scale 1:10,000 contour interval 5m

MAGNETIC 0 metres 200 300 400

NORTH

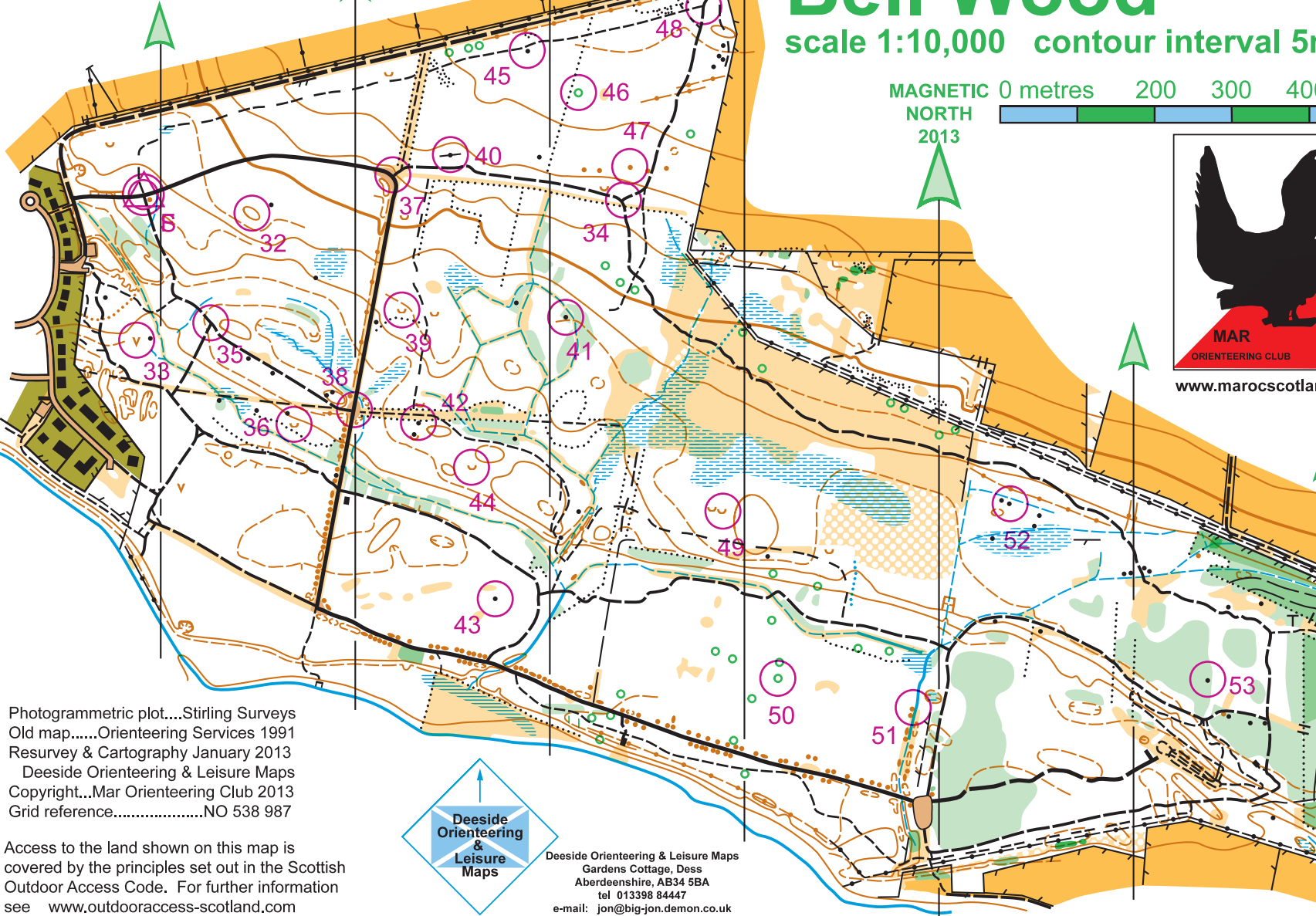

2013



www.marocscotland

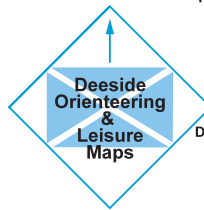
## Bellwood Semi-Permanent Course

	S	Road Path Crossing
	32	Hill, Top
	33	Pit
	34	Path Junction
	35	Path Junction
	36	Small depression
	37	Road Path Junction
	38	Road Path Crossing
	39	Small depression
	40	Stone wall Ruined
	41	Boulder
	42	Boulder, North side
	43	Boulder
	44	Small depression
	45	Boulder
	46	Distinctive tree
	47	Western Knoll, East side
	48	Path Junction
	49	Eastern Small depression
	50	Distinctive tree
	51	Northern Knoll
	52	Eastern Boulder
	53	Boulder



Photogrammetric plot....Stirling Surveys  
Old map.....Orienteering Services 1991  
Resurvey & Cartography January 2013  
Deeside Orienteering & Leisure Maps  
Copyright...Mar Orienteering Club 2013  
Grid reference.....NO 538 987

Access to the land shown on this map is covered by the principles set out in the Scottish Outdoor Access Code. For further information see [www.outdooraccess-scotland.com](http://www.outdooraccess-scotland.com)



Deeside Orienteering & Leisure Maps  
Gardens Cottage, Dess  
Aberdeenshire, AB34 5BA  
tel 013398 84447  
e-mail: [jon@big-jon.demon.co.uk](mailto:jon@big-jon.demon.co.uk)