

Craigendarroch

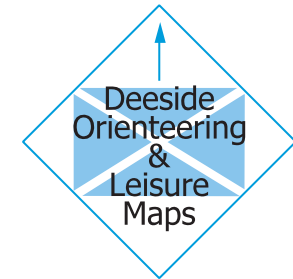
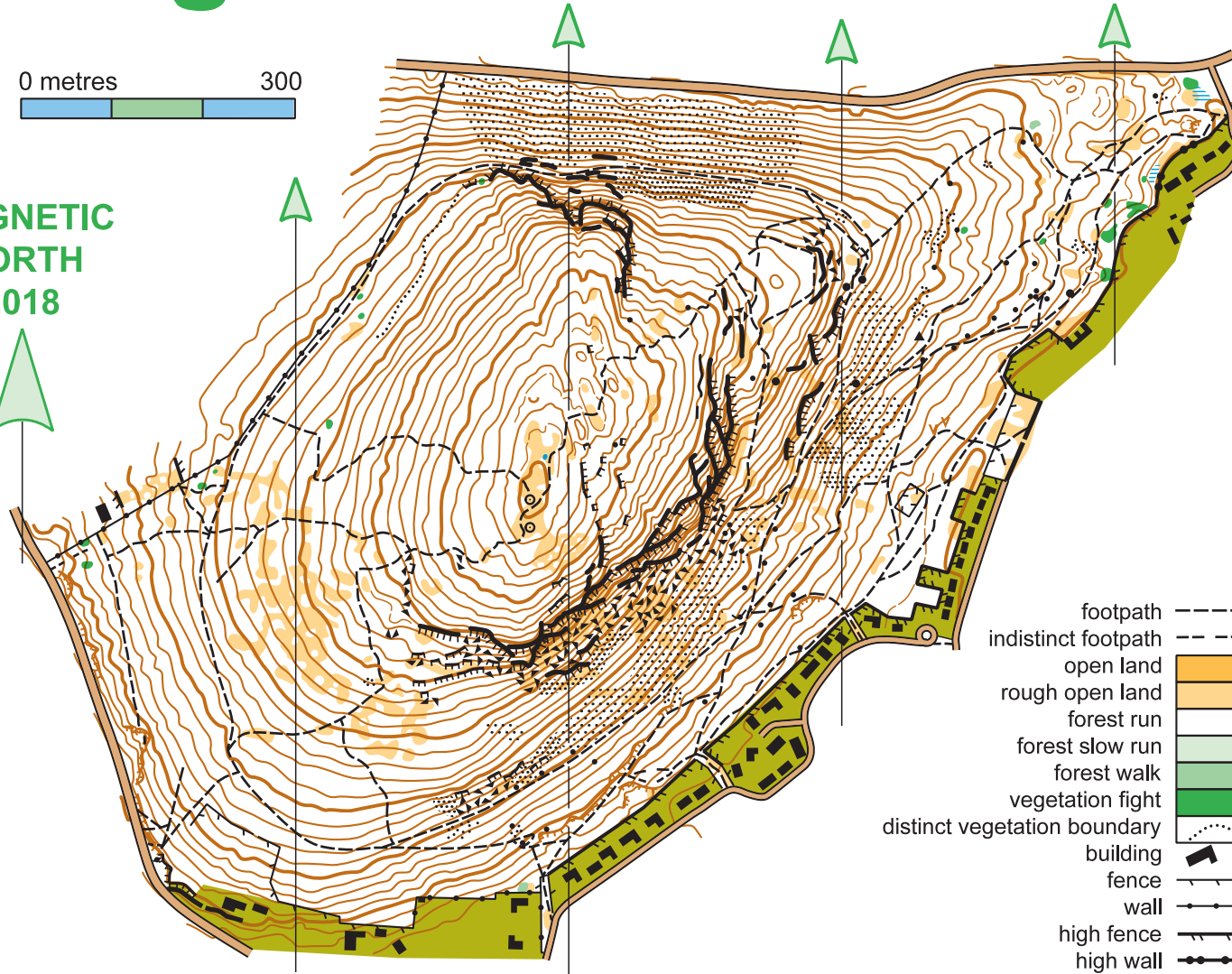

scale 1:7,500
contour interval 5m



www.marocscotland.org.uk



MAGNETIC
NORTH
2018



Deeside Orienteering & Leisure Maps
Gardens Cottage, Dess
Aberdeenshire, AB34 5BA
tel 013398 84447
e-mail: jon@big-jon.demon.co.uk

footpath	-----	contour	~~~~~
indistinct footpath	- - - - -	index contour	~~~~~
open land		form line	~~~~~
rough open land		depression, pit	~~~~~
forest run		steep bank	~~~~~
forest slow run		impassable crag	~~~~~
forest walk		crag	~~~~~
vegetation fight		boulder	
distinct vegetation boundary		large boulder	
building		boulderfield	
fence		stony ground	
wall		pond, marsh	
high fence		road	
high wall		dirt road	

Based on Lidar data supplied by the Scottish Orienteering Association.
Crown Copyright 2018 OS 100015287
Survey & Cartography August 2018....Deeside Orienteering & Leisure Maps
Copyright....Mar Orienteering Club 2018 Grid reference.....NO 366 965

Access to the land shown on this map is covered by the principles set out in
the Scottish Outdoor Access Code. For further information see
www.outdooraccess-scotland.com