














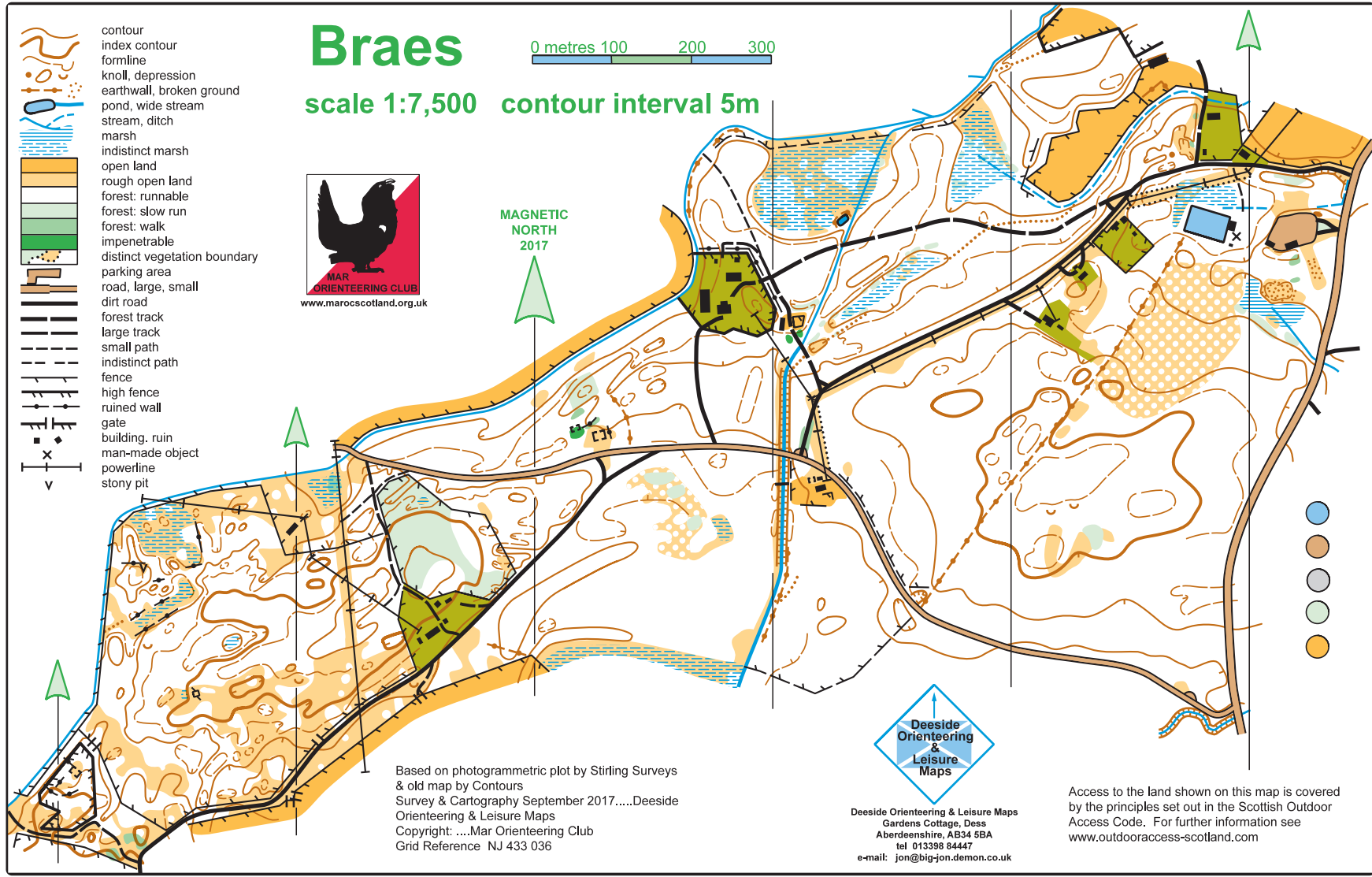
-  contour
-  index contour
-  formline
-  knoll, depression
-  earthwall, broken ground
-  pond, wide stream
-  stream, ditch
-  marsh
-  indistinct marsh
-  open land
-  rough open land
-  forest: runnable
-  forest: slow run
-  forest: walk
-  impenetrable
-  distinct vegetation boundary
-  parking area
-  road, large, small
-  dirt road
-  forest track
-  large track
-  small path
-  indistinct path
-  fence
-  high fence
-  ruined wall
-  gate
-  building, ruin
-  man-made object
-  powerline
-  stony pit

# Braes

scale 1:7,500 contour interval 5m



MAGNETIC NORTH 2017

Based on photogrammetric plot by Stirling Surveys & old map by Contours Survey & Cartography September 2017.....Deeside Orienteering & Leisure Maps  
 Copyright: ....Mar Orienteering Club  
 Grid Reference NJ 433 036

Deeside Orienteering & Leisure Maps  
 Gardens Cottage, Dess  
 Aberdeenshire, AB34 5BA  
 tel 013398 84447  
 e-mail: jon@big-jon.demon.co.uk

Access to the land shown on this map is covered by the principles set out in the Scottish Outdoor Access Code. For further information see [www.outdooraccess-scotland.com](http://www.outdooraccess-scotland.com)