



















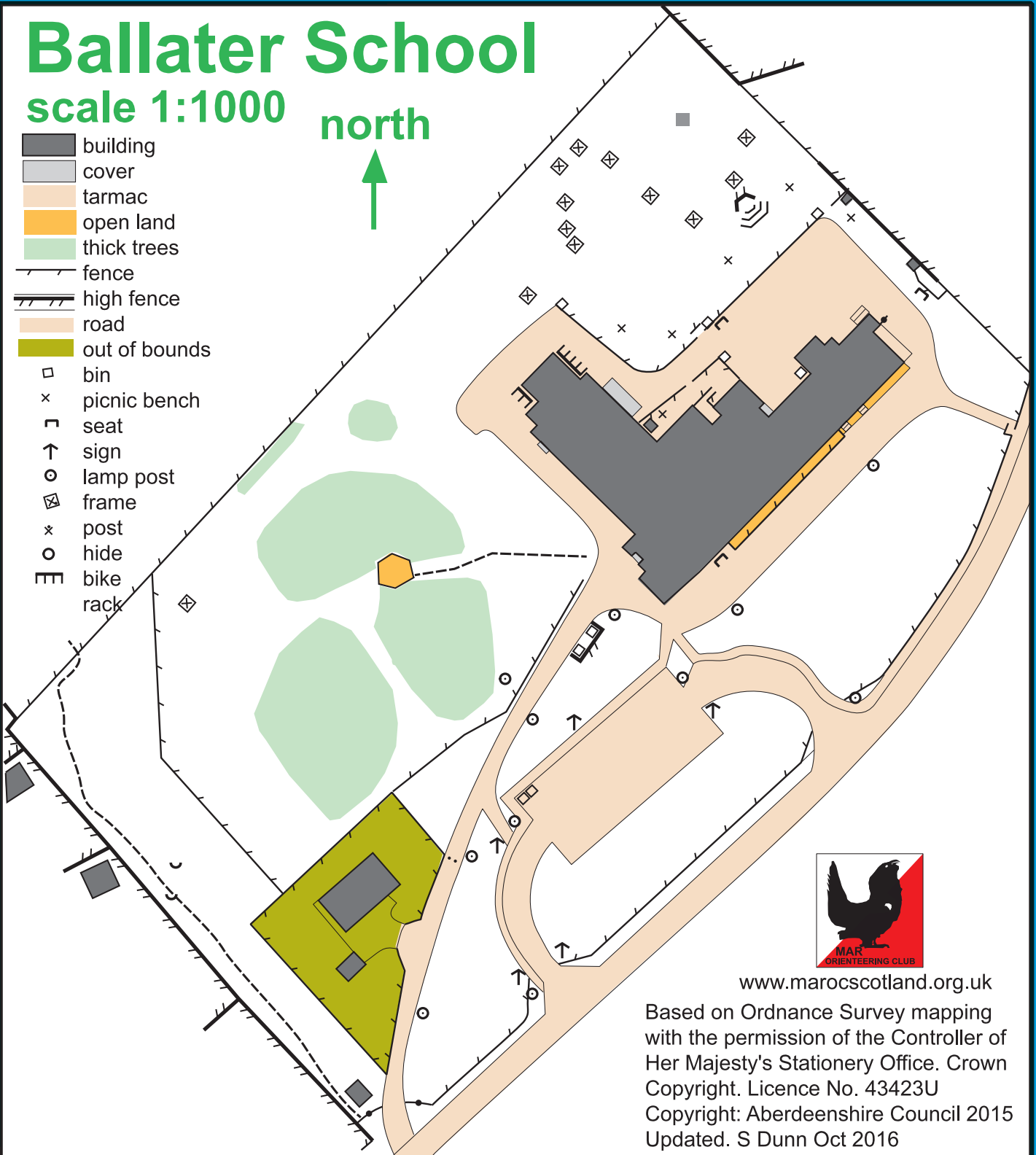
# Ballater School

scale 1:1000

north



-  building
-  cover
-  tarmac
-  open land
-  thick trees
-  fence
-  high fence
-  road
-  out of bounds
-  bin
-  picnic bench
-  seat
-  sign
-  lamp post
-  frame
-  post
-  hide
-  bike rack



[www.marocscotland.org.uk](http://www.marocscotland.org.uk)

Based on Ordnance Survey mapping with the permission of the Controller of Her Majesty's Stationery Office. Crown Copyright. Licence No. 43423U  
 Copyright: Aberdeenshire Council 2015  
 Updated. S Dunn Oct 2016

This project has been part-financed by the Scottish Government and the European Community (Cairngorms Local Action Group) LEADER 2014-2020 Programme



"The European Agricultural Fund for Rural Development: Europe investing in rural areas".